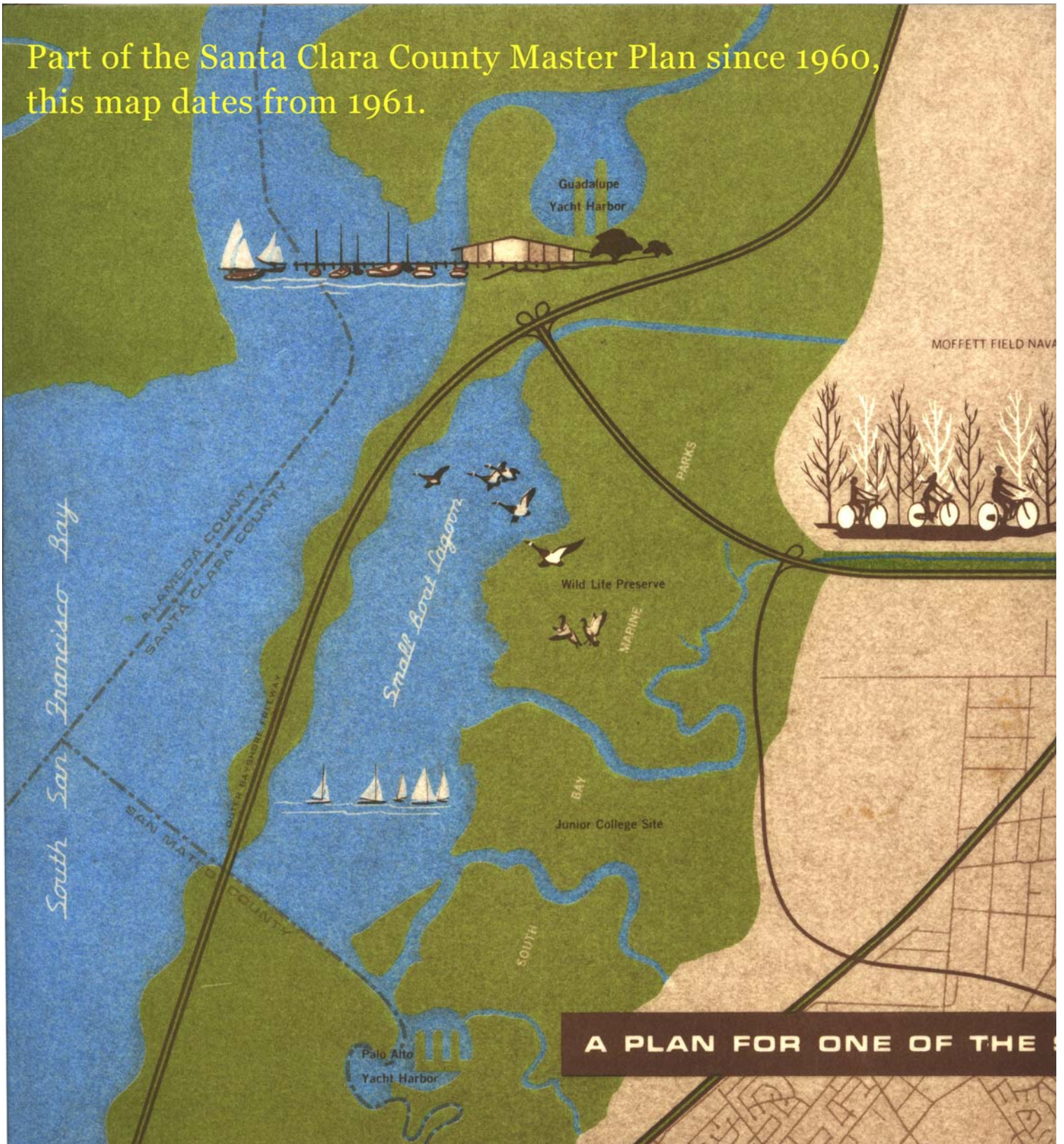
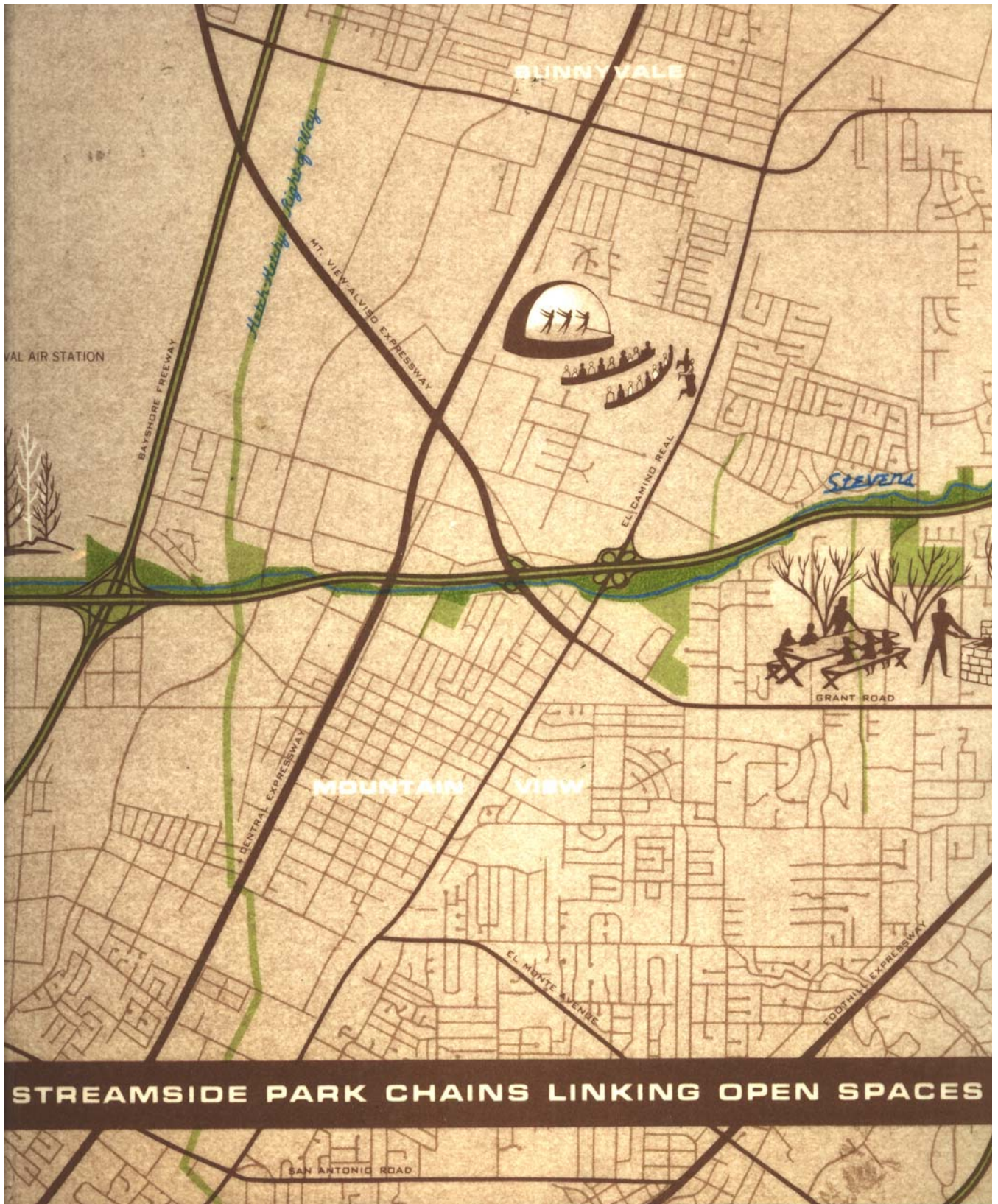


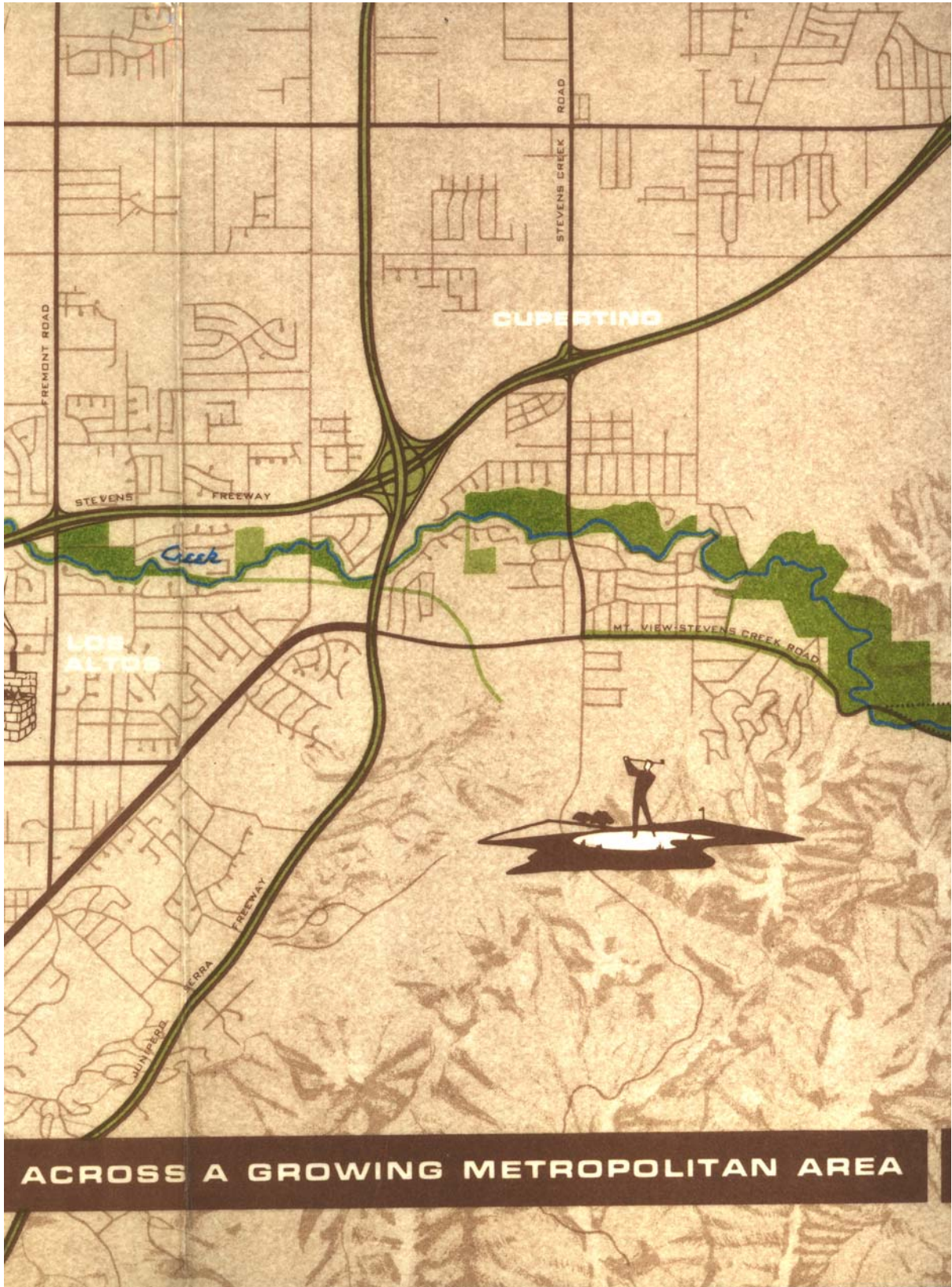
Part of the Santa Clara County Master Plan since 1960, this map dates from 1961.



A PLAN FOR ONE OF THE S



**STREAMSIDE PARK CHAINS LINKING OPEN SPACES**



**ACROSS A GROWING METROPOLITAN AREA**



