













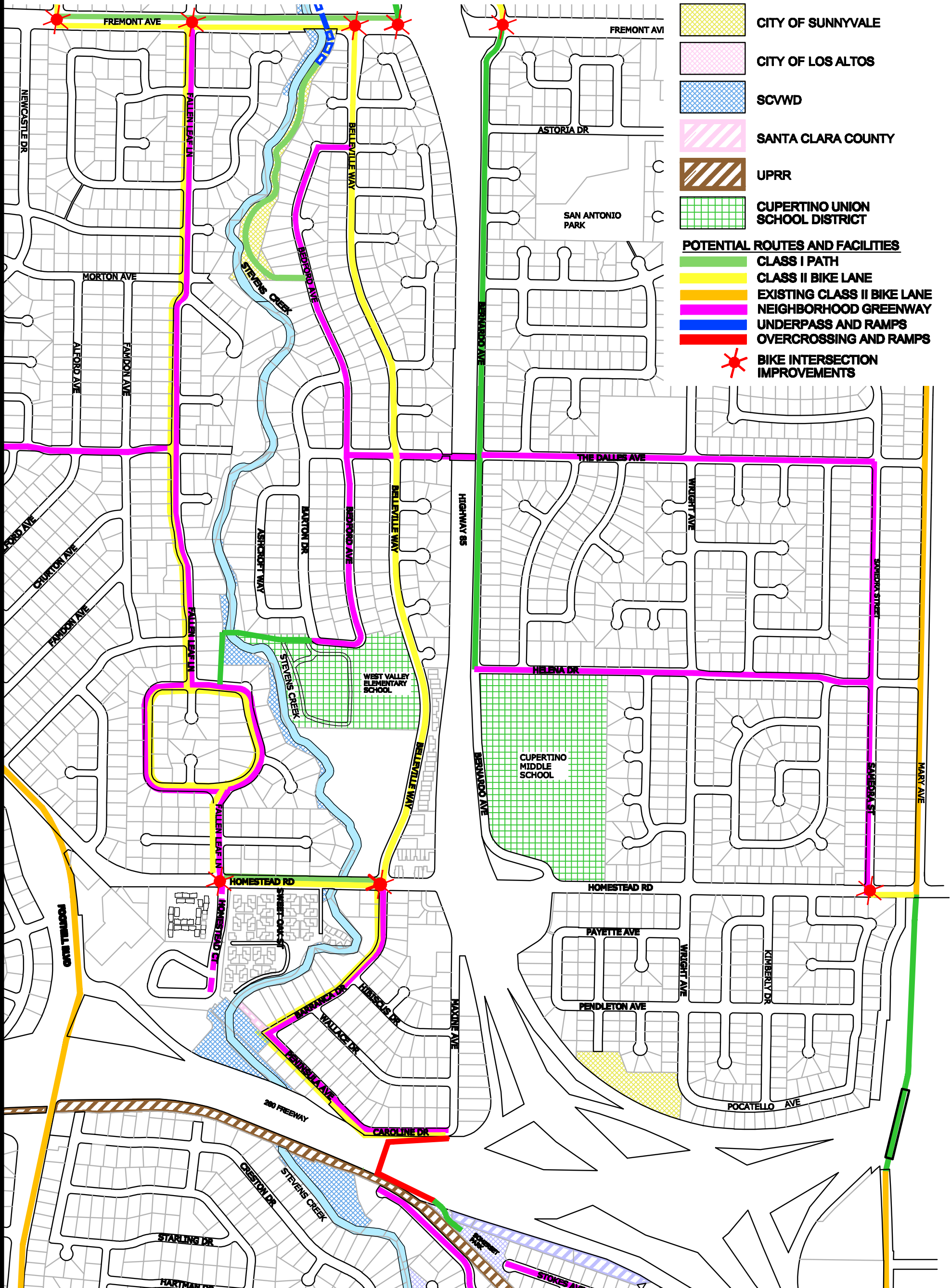


LEGEND

-  STEVENS CREEK
-  CITY OF SUNNYVALE
-  CITY OF LOS ALTOS
-  SCVWD
-  SANTA CLARA COUNTY
-  UPRR
-  CUPERTINO UNION SCHOOL DISTRICT
- POTENTIAL ROUTES AND FACILITIES**
-  CLASS I PATH
-  CLASS II BIKE LANE
-  EXISTING CLASS II BIKE LANE
-  NEIGHBORHOOD GREENWAY
-  UNDERPASS AND RAMPS
-  OVERCROSSING AND RAMPS
-  BIKE INTERSECTION IMPROVEMENTS



**STEVENS CREEK TRAIL-POTENTIALLY FEASIBLE ALIGNMENTS
FREMONT AVE TO 280 FREEWAY**